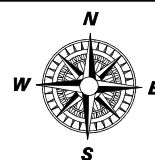




TATUANUI

Scale 1:8,000


Version 3 -- Operative 21 October 2015



| | | |
|---|----|---|
| | 8 | |
| 7 | 25 | 8 |
| | 8 | |






Matamata-Piako District Plan Legend




| | | | |
|---|--------------------------|---|-------------------------------|
|  | INDUSTRIAL |  | CHARACTER AREA |
|  | RESIDENTIAL |  | PEAT SOIL |
|  | RURAL |  | FLOOD HAZARD |
|  | BUSINESS |  | WATER COURSE |
|  | RURAL RESIDENTIAL |  | DETENTION PONDS & SPILLWAYS |
|  | KAITIAKI (CONSERVATION) |  | CROWN LAND RESERVED FROM SALE |
|  | DESIGNATED SITE |  | RESERVE |
|  | HERITAGE SITE |  | FIRE LINE EDGE |
|  | PROTECTED TREE OR OBJECT |  | FIRE HAZARD BUFFER |
|  | WAAHI TAPU SITE |  | DISTRICT BOUNDARY |
|  | STRUCTURE PLAN |  | PARCEL BOUNDARY |
|  | SHOPPING FRONTAGE |  | ROAD |
|  | WATER CATCHMENT ZONE |  | DESIGNATION |
|  | INSTABILITY AREA | | |

Third Party Works and Utility Features



Waikato Regional Council

| | |
|---|--------------|
|  | FLOODGATE |
|  | PUMP STATION |
|  | EMBANKMENT |




Powerco

| | |
|---|--------------------------------------|
|  | SITE |
|  | SUB TRANS OVERHEAD LINE CORRIDOR |
|  | SUB TRANS UNDERGROUND CABLE CORRIDOR |

Transpower

| | |
|---|-------------------|
|  | SITE |
|  | TRANSMISSION LINE |

Vector Gas

| | |
|---|-------------------|
|  | GAS PIPELINE |
|  | GAS STATION SITE |
|  | GAS PIPE CORRIDOR |

Disclaimer: Matamata-Piako District Council is required to map essential infrastructure information provided by third parties. This data may be updated by those third parties without our knowledge at any time. This data has been provided on October 2015 pursuant to the Local Government Official Information and Meetings Act 1987. While every effort has been made to ensure accuracy of the data, Matamata-Piako District Council does not guarantee its accuracy or suitability for any purpose. Matamata-Piako District Council shall not be responsible for the misuse or misinterpretation of the data supplied and shall not be liable for any loss, damage, cost or expense (whether direct or indirect) arising from reliance upon or use of any information provided, or Matamata-Piako District Council's failure to provide information on this site. Users are advised to contact the following third parties: Powerco Limited: (0800) 769 372; Vector Gas Limited: (0800) 734 567; Waikato Regional Council: (0800) 800 401. Copyrights: Cadastral information derived from Land Information New Zealand Crown copyright reserved. Sub-transmission line data sourced from Powerco Limited. Refer to disclaimer in part C of the District Plan. Vector Gas Limited data is copyright reserved. Transpower New Zealand Limited data is copyright reserved. Waikato Regional Council (WRC) data is copyright reserved. Users are advised to seek permission from the relevant local authority or utility provider prior to using the data. Copyright © 2015 Matamata-Piako District Council.

MATAMATA-PIAKO DISTRICT PLAN LEGEND

Version 1 -- Operative 21 October 2015

