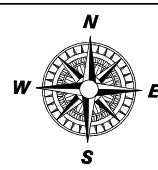


MORRINSVILLE

Scale 1:8,000

Version 5 -- Operative 21 October 2015



27	
28	29
30	7






Matamata-Piako District Plan Legend




	INDUSTRIAL		CHARACTER AREA
	RESIDENTIAL		PEAT SOIL
	RURAL		FLOOD HAZARD
	BUSINESS		WATER COURSE
	RURAL RESIDENTIAL		DETENTION PONDS & SPILLWAYS
	KAITIAKI (CONSERVATION)		CROWN LAND RESERVED FROM SALE
	DESIGNATED SITE		RESERVE
	HERITAGE SITE		FIRE LINE EDGE
	PROTECTED TREE OR OBJECT		FIRE HAZARD BUFFER
	WAAHI TAPU SITE		DISTRICT BOUNDARY
	STRUCTURE PLAN		PARCEL BOUNDARY
	SHOPPING FRONTAGE		ROAD
	WATER CATCHMENT ZONE		DESIGNATION
	INSTABILITY AREA		

Third Party Works and Utility Features



Waikato Regional Council

	FLOODGATE
	PUMP STATION
	EMBANKMENT




Powerco

	SITE
	SUB TRANS OVERHEAD LINE CORRIDOR
	SUB TRANS UNDERGROUND CABLE CORRIDOR

Transpower

	SITE
	TRANSMISSION LINE

Vector Gas

	GAS PIPELINE
	GAS STATION SITE
	GAS PIPE CORRIDOR

Disclaimer: Matamata-Piako District Council is required to map essential infrastructure information provided by third parties. This data may be updated by those third parties without our knowledge at any time. This data has been provided on October 2015 pursuant to the Local Government Official Information and Meetings Act 1987. While every effort has been made to ensure accuracy of the data, Matamata-Piako District Council does not guarantee its accuracy or suitability for any purpose. Matamata-Piako District Council shall not be responsible for the misuse or misinterpretation of the data supplied and shall not be liable for any loss, damage, cost or expense (whether direct or indirect) arising from reliance upon or use of any information provided, or Matamata-Piako District Council's failure to provide information on this site. Users are advised to contact the following third parties: Powerco Limited: (0800) 769 372; Vector Gas Limited: (0800) 734 567; Waikato Regional Council: (0800) 800 401

Copyrights: Cadastral information derived from Land Information New Zealand Crown copyright reserved. Sub-transmission line data sourced from Powerco Limited. Refer to disclaimer in part C of the District Plan. Vector Gas Limited data is copyright reserved. Transpower New Zealand Limited data is copyright reserved. Waikato Regional Council (WRC) data is copyright reserved. Users are advised to seek permission from the relevant local authority or utility provider prior to using the data. Copyright © 2015 Matamata-Piako District Council.

MATAMATA-PIAKO DISTRICT PLAN LEGEND

Version 1 -- Operative 21 October 2015

